


Two pieces of Meadow lying by the River from
Radwinter to Sampford

- N^o 1 belonging to Col.^o Bullocks Hill Farm in Radwinter
- N^o 2 belonging to

Clay Wood


Map



A R of
 N^o 1 contents 2. 1. 38 M
 2. --- 0. 3. 30 M

Lands late of Ormes Kent in Hempsted near
the Wash Farm belonging to M^r. Rob^t. Ganton, Clerk
and his Wife.

Map W



n ^o	a. r. p.
1 contents	4. 1. 26
2 - - - -	5. 1. 24

A Piece of Land in Hempsted adjoining to
Nuttfield Common in Radwinter late Ellen Kent's
now of Rich^d. Ruce

Map R



Contents a r n
2. 2. 16

A Piece of Land adjoining to M^r Harveys
 Mill fields called the Copy piece in Hempsted
 belonging to Rob^t Cock

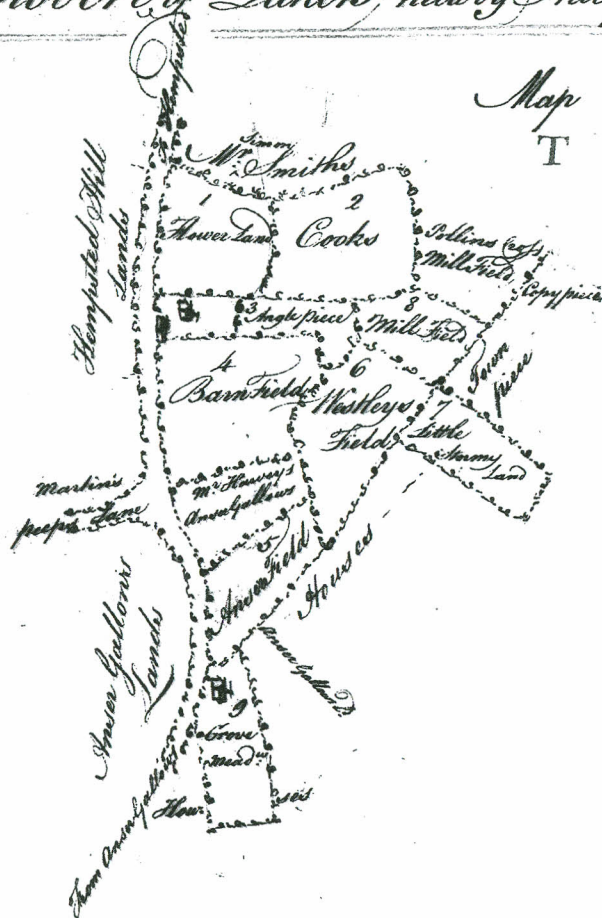
Map T Copy piece



Contents 2^o 0^o 3^o


Prentices Farm belonging to Robert Hornee³⁴
 (son of Robert of Takers) held by Philip Moor

Map
 T



(100)

Upper House Farm belonging to Rob^t: Hooper,
(son of Robert of Laker) held by Philip Moor.
Lying near Church End.




Map
V


Charity Lands

of Hempsted Parish

Lying near Church End, held by James Swan
Map



Late Pastors now of John Sanward
(owner of Venners Farm) lying at Church End



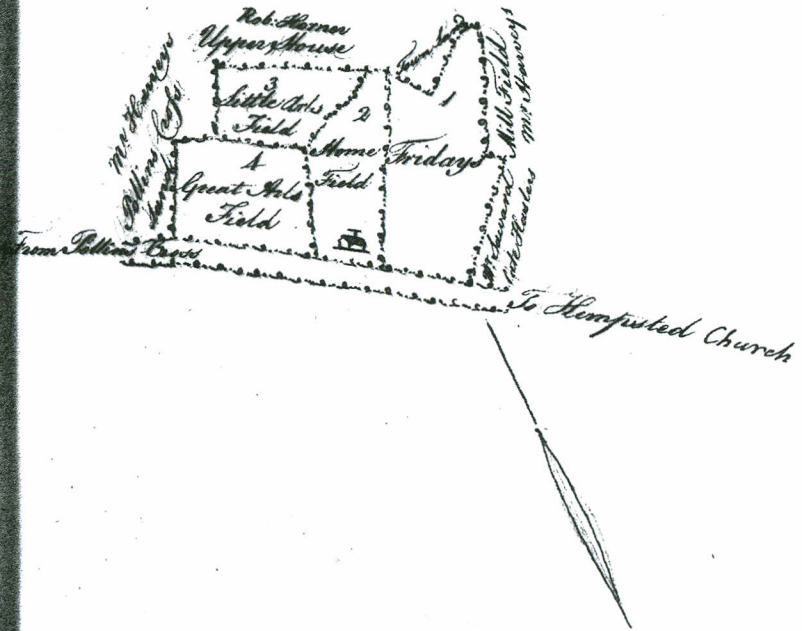
Contents 2. 0. 12 fms.



Late Bangs and since of Rob^t. Bridge Esq^r
opposite to the Church Farm at Church End
The Hardy Tent

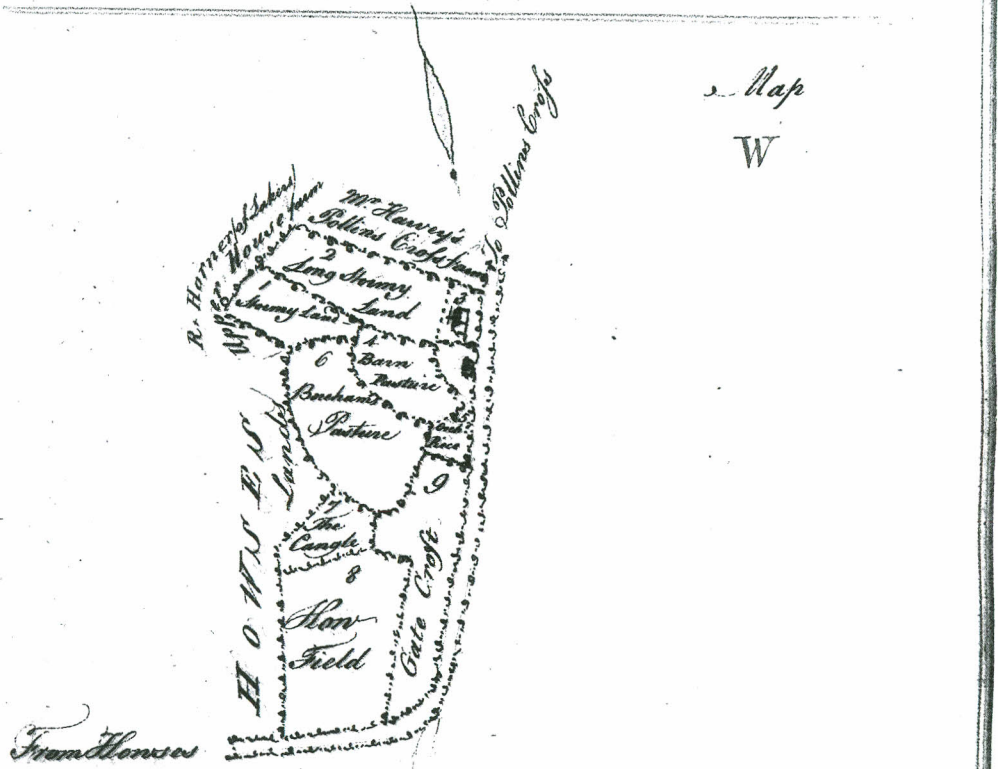
Map

U



(103)

Late Robert Horner (of Laker's Farm) whose
Daughter married Robert Clarence, held by Tho. Turner



Venners Farm, late Tho: Horner's of the
Fields belonging to John Seward. Martin Hillis Esq.

Map
X

